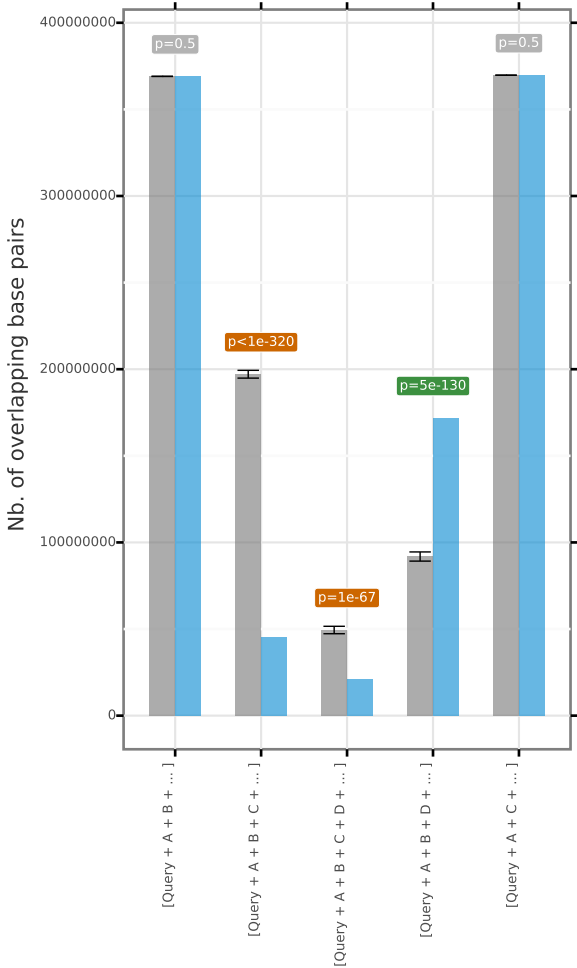


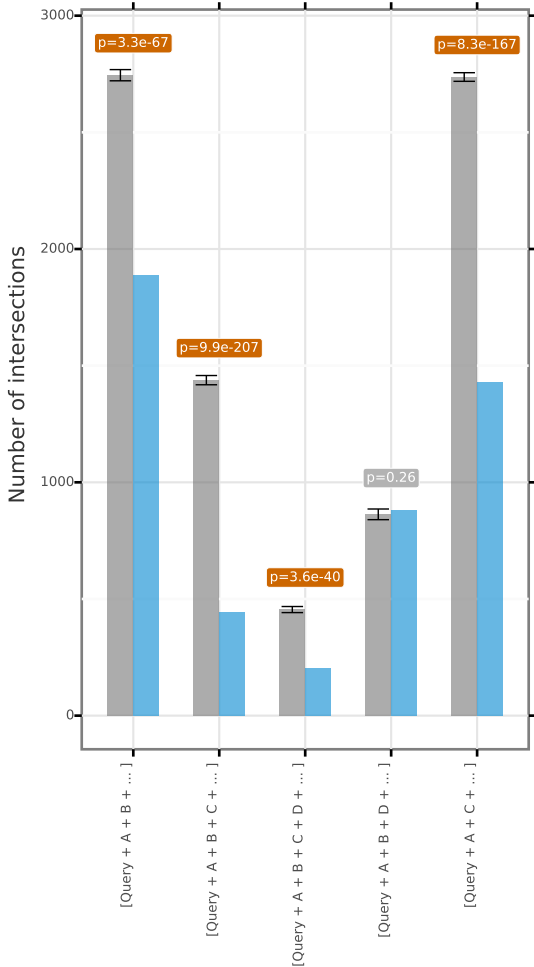
Shuffled True

# Total overlap length per region type

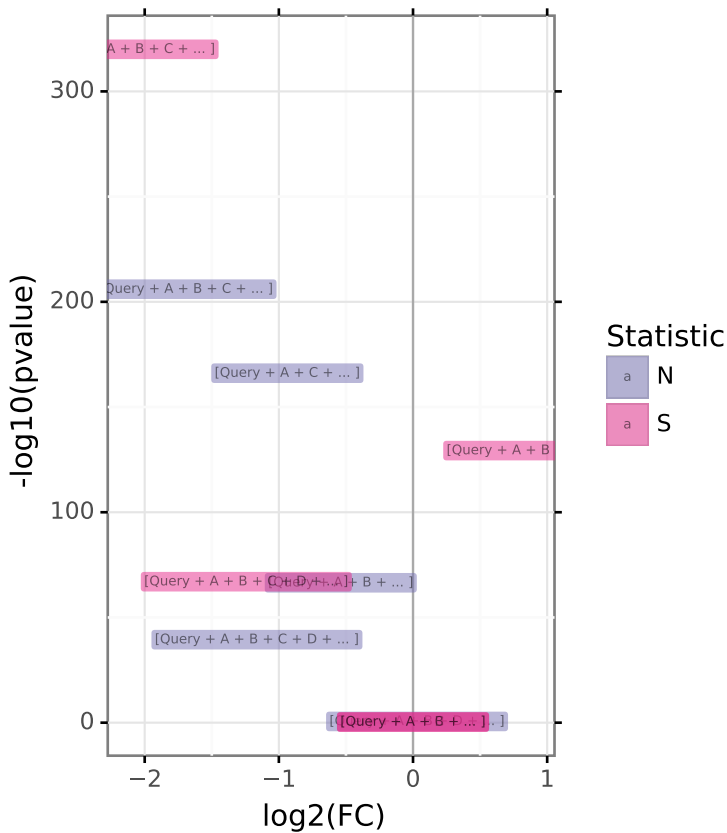


Shuffled True

# Total nb. of intersections per region type



# Volcano plot (for both N and S statistics)



variable

Query

D

C

B

A

...

Query+A+B+...

Query+A+B+C+...

Query+A+B+C+D+...

Query+A+B+D+...

Query+A+C+...

combi

